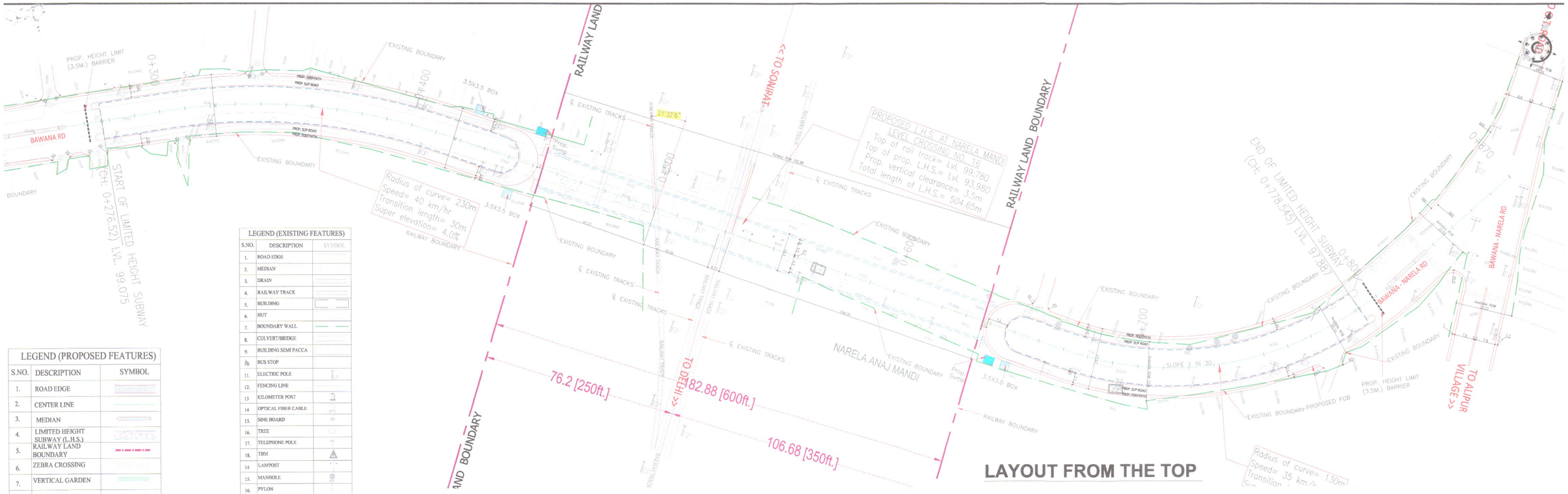

LEGEND (PROPOSED FEATURES)		
S.NO.	DESCRIPTION	SYMBOL
1.	ROAD EDGE	
2.	CENTER LINE	
3.	MEDIAN	
4.	LIMITED HEIGHT SUBWAY (L.H.S.)	
5.	RAILWAY LAND BOUNDARY	
6.	ZEBRA CROSSING	
7.	VERTICAL GARDEN	
8.	LHS OUTER LINE	
9.	AVAILABLE ROW	
10.	ACQUIRED AREA	
11.	L.H.S. RAMP	

LEGEND (EXISTING FEATURES)		
S.NO.	DESCRIPTION	SYMBOL
1.	ROAD EDGE	
2.	MEDIAN	
3.	DRAIN	
4.	RAILWAY TRACK	
5.	BUILDING	
6.	HUT	
7.	BOUNDARY WALL	
8.	CULVERT/BRIDGE	
9.	BUILDING SEMI PACCA	
10.	BUS STOP	
11.	ELECTRIC POLE	
12.	FENCING LINE	
13	KILOMETER POST	
14	OPTICAL FIBER CABLE	
15.	SINE BOARD	
16.	TREE	
17.	TELEPHONE POLE	
18.	TBM	
14	LAMPOST	
15.	MANHOLE	
16.	PYLON	
17.	GAS POST	
18.	GATE	
19.	RAILWAY BOUNDARY	
20.	TRANSFORMER	

This drawing be read along with the minutes of ...68th..... Governing Body meeting of UTTIPEC held on 27.09.2023 and the approval conditions conveyed vide letter no. F.1(310)2018/UTTIPEC/D-196 dated 23.12.2023

Dy. Director (Plg.) UTTIPEC

DELHI DEVELOPMENT AUTHORITY
UNITED TRAFFIC & TRANSPORTATION INFRASTRUCTURE (PLG.& ENGG.) CENTRE
(UTTIPEC)
APPROVED
This proposal was approved in the 68th UTTIPEC Governing Body meeting, held on 27.09.2023 vide Item No. 3.3 (File No. F.1(310)2018/UTTIPEC)
Asstt. Director (Plg.) Dy. Director (Plg.)

UTTIPEC
ESTIMATED COMPLETION TIME PROPOSED BY MCD IS December 2026
VALIDITY OF UTTIPEC APPROVAL IS UPTO 31st March 2027
ASTT. DIR. (PLG.) DY. DIR. (PLG.)

Rakesh Brijwal
Ex. Engineer (Project) Rohini
Municipal Corporation of Delhi

Note: All dimensions and levels are in m

CLIENT:-	SCALE :-	CONSULTANT:-	PROJECT :-	DWG TITLE :-	
North Delhi Municipal Corporation	1:750 (For A1)	Chaitanya Projects Consultancy Pvt. Ltd. In JV with Dayanandaman Construction & Consultant Pvt. Ltd. C-5, 2ND FLOOR, R.K.TOWER, PLOT NO.- 21-22, SECTOR- 4,VAISHALI, GHAZIABAD PH.: 0120- 4120472, FAX: 0120-4110472	Consultancy Services for Construction of Road Over Bridge (ROB) at Kirari Level Crossing No. 12-C in Rohini Zone, Ghevra Level Crossing No. 18 and Narela Mandi Level Crossing No .16 in Narela Zone	OPTION-1 General arrangement plan of proposed L.H.S. with Footpath (size: 14.7mX3.5m) at Narela Mandi level crossing no. 16	DRAWING No : CPC/P-156/LCNO16/LHS-1

DATE : JUNE 2022		Revision: R
DRAWN BY	DESIGNED BY	CHECKED BY
MA	MD.SALIK	A.CHATURVEI

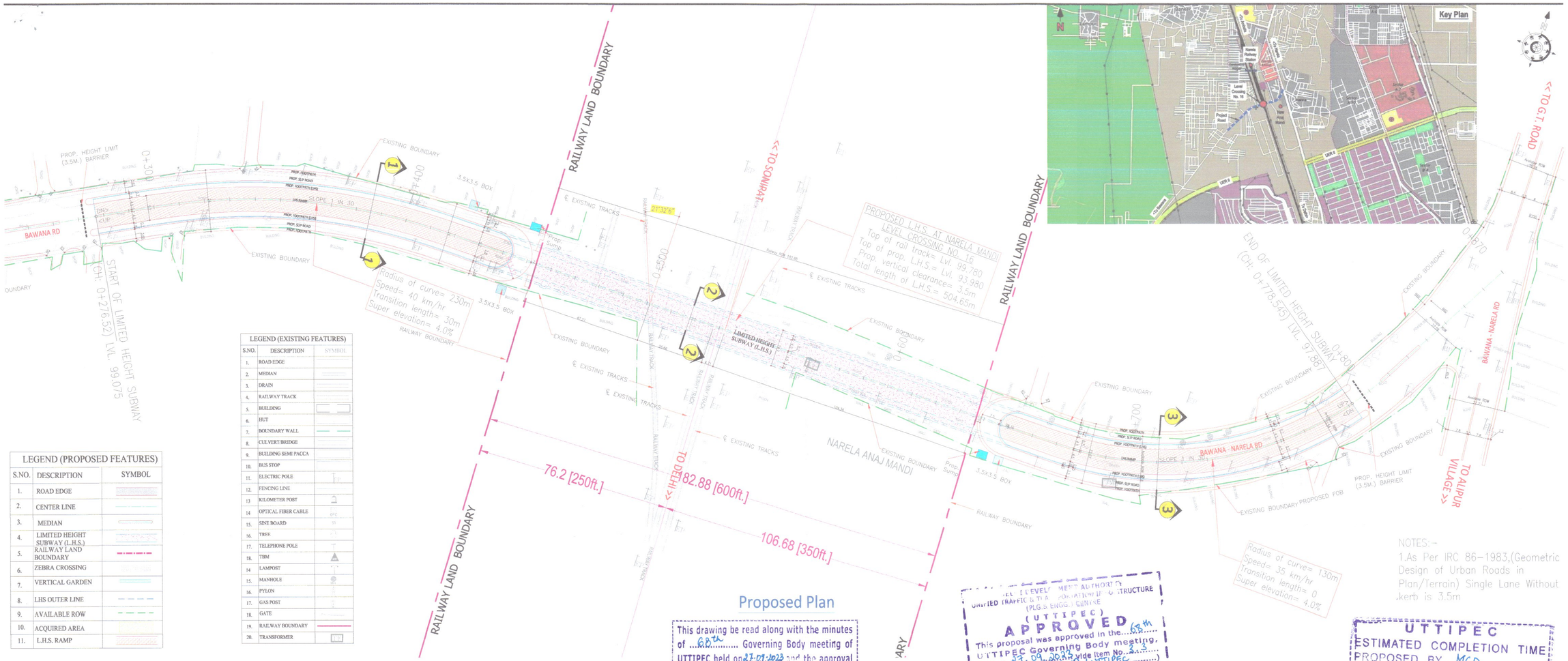

LEGEND (PROPOSED FEATURES)

S.NO.	DESCRIPTION	SYMBOL
1.	ROAD EDGE	
2.	CENTER LINE	
3.	MEDIAN	
4.	LIMITED HEIGHT SUBWAY (L.H.S.)	
5.	RAILWAY LAND BOUNDARY	
6.	ZEBRA CROSSING	
7.	VERTICAL GARDEN	
8.	LHS OUTER LINE	
9.	AVAILABLE ROW	
10.	ACQUIRED AREA	
11.	L.H.S. RAMP	

LEGEND (EXISTING FEATURES)

S.NO.	DESCRIPTION	SYMBOL
1.	ROAD EDGE	
2.	MEDIAN	
3.	DRAIN	
4.	RAILWAY TRACK	
5.	BUILDING	
6.	HUT	
7.	BOUNDARY WALL	
8.	CULVERT/BRIDGE	
9.	BUILDING SEMI PACCA	
10.	BUS STOP	
11.	ELECTRIC POLE	
12.	FENCING LINE	
13	KILOMETER POST	
14	OPTICAL FIBER CABLE	
15.	SINE BOARD	
16.	TREE	
17.	TELEPHONE POLE	
18.	TBM	
14	LAMPOST	
15.	MANHOLE	
16.	PYLON	
17.	GAS POST	
18.	GATE	
19.	RAILWAY BOUNDARY	
20.	TRANSFORMER	

LAND ACQUISITION AREA REQUIREMENT

Chainage No	Structures LHS	Area LHS(sqm)	Structures	Area RHS(sqm)
0+000 - 0 +100	Shop	0	Shop	0
0+100 - 0 +200	Building,Shop	0	Shop	0
0+200 - 0 +300	Building,Shop	0	Building	0
0+300 - 0 +400	Shop	20	Building	0
0+400 - 0 +500	Shop	16	Building	0
0+500 - 0 +600	Building	0	Railway track	0
0+600 - 0 +700	Building	80	Wall	0
0+700 - 0 +800	Building	190	Building	65
0+800 - 0 +900				
0+900 - 0				
0+1000 - 0				
Total		**306**		**65**
	Total Area required (LHS+RHS)		**371**	

Proposed Plan

This drawing be read along with the minutes of ...68th..... Governing Body meeting of UTTIPEC held on 27.09.2023 and the approval conditions communicated vide letter no. F.1(210)2018/UTTIPEC/196 dated 23.12.2023.

Dy. Director (Plg.) UTTIPEC

UNIFIED (TRAFFIC & TRANSPORTATION INFRASTRUCTURE (PLG.& ENGG.) CENTRE (UTTIPEC) APPROVED

This proposal was approved in the...68th... UTTIPEC Governing Body meeting, held on...27.09.2023... vide Item No...3.1..... (File No. F.1(210)2018/UTTIPEC/196)

Asstt. Director (Plg.) Dy. Dir.

UTTIPEC ESTIMATED COMPLETION TIME PROPOSED BY...MCD..... IS...December 2026..... VALIDITY OF [illegible] APPROVAL IS UPTO...31st March 2027.....

ASSTT. DIR. (PLG.) DY. DIR. (PLG.)

Rakesh Brijwal
Ex. Engineer (Project) Rohini
Municipal Corporation of Delhi

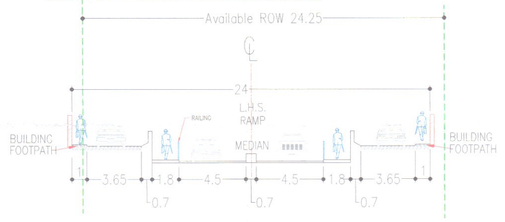

PROPOSED SECTION 1-1

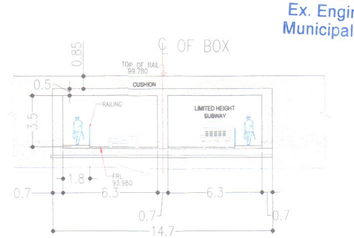

PROPOSED SECTION 2-2

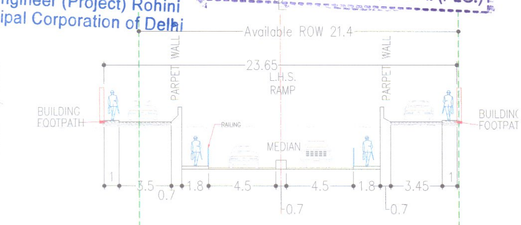

PROPOSED SECTION 3-3

NOTES:-
1.As Per IRC 86-1983,(Geometric Design of Urban Roads in Plan/Terrain) Single Lane Without kerb is 3.5m

Note: All dimensions and levels are in m

CLIENT:- North Delhi Municipal Corporation	**SCALE :-** 1:750 (For A1)	**CONSULTANT:-** Chaitanya Projects Consultancy Pvt. Ltd. In JV with Dayanandaman Construction & Consultant Pvt. Ltd. C-5, 2ND FLOOR, R.K.TOWER, PLOT NO.- 21-22, SECTOR- 4,VAISHALI, GHAZIABAD PH.: 0120- 4120472, FAX: 0120-4110472	**PROJECT :-** Consultancy Services for Construction of Road Over Bridge (ROB) at Kirari Level Crossing No. 12-C in Rohini Zone, Ghevra Level Crossing No. 18 and Narela Mandi Level Crossing No .16 in Narela Zone	**DWG TITLE :-** OPTION-1 General arrangement plan of proposed L.H.S. with Footpath (size: 14.7mX3.5m) at Narela Mandi level crossing no. 16	DRAWING No : CPC/P-156/LCNO16/LHS-1 DATE : JUNE 2022 Revision: R DRAWN BY: MA DESIGNED BY: MD.SALIK CHECKED BY: A.CHATURVEI